95.04.56.50

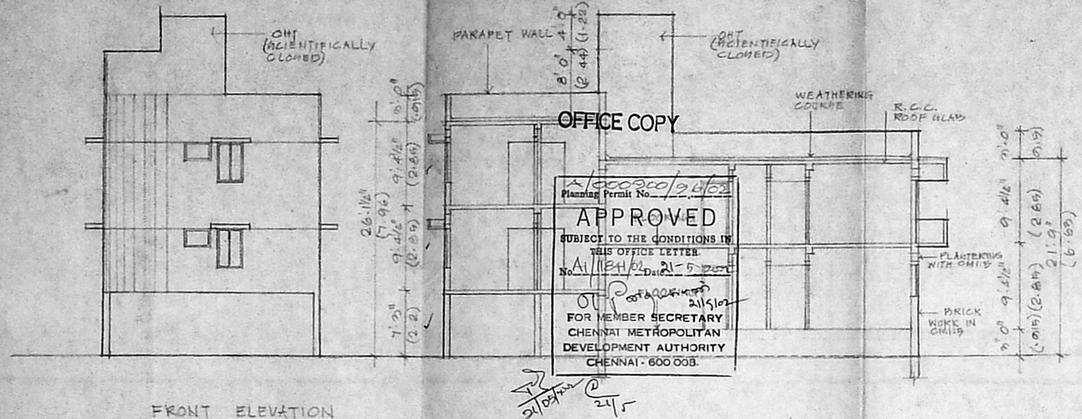

FRONT ELEVATION

SECTION ON 'A-A'

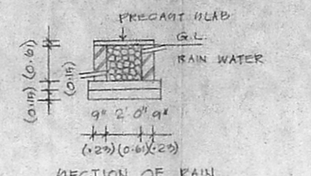

SECTION OF RAIN WATER COLLECTION

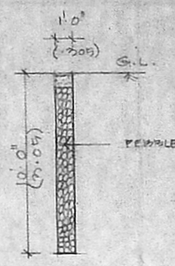

SECTION OF PERCOLATION PIT.

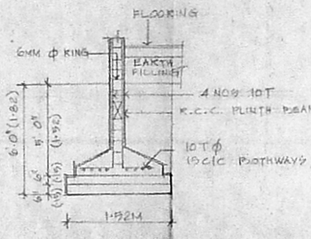

DETAILS OF COLUMN FOUNDATION (1.52x1.52x1.52)

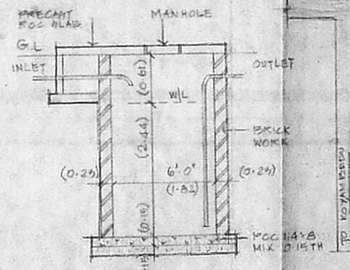

SECTION OF WATER SUMP

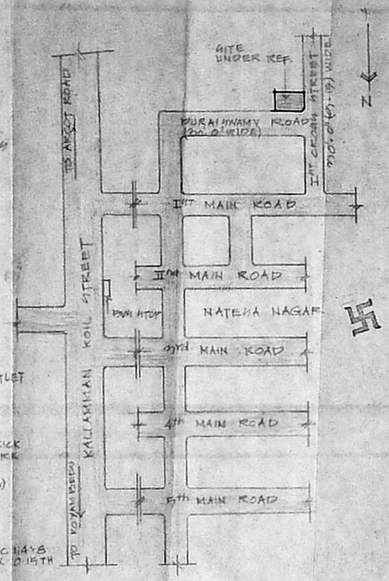

KEY PLAN
(NOT TO SCALE)

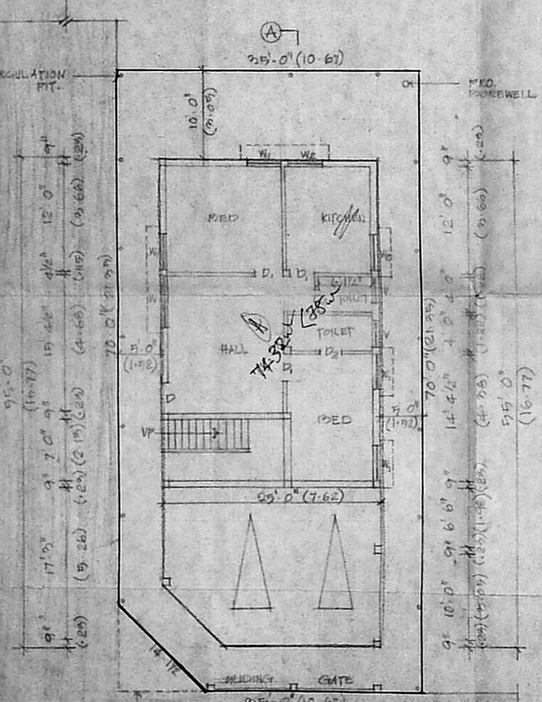

SITE/PLOT/GROUND FLOOR PLAN

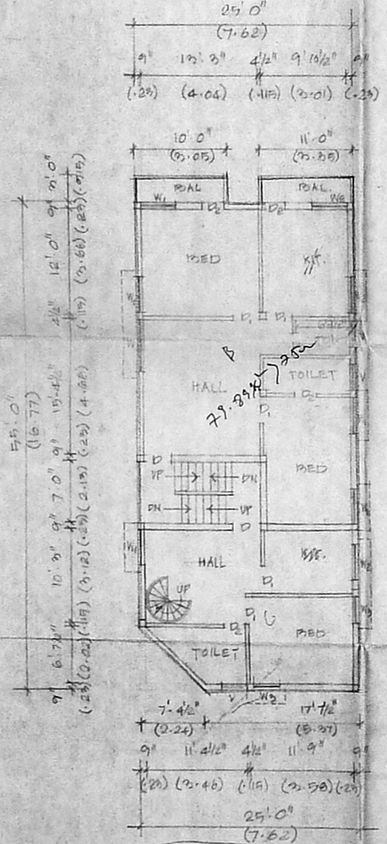

GROUND FLOOR & FIRST FLOOR PLAN

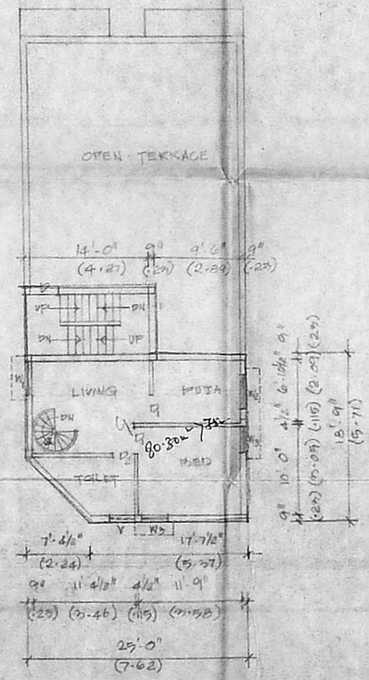

FIRST FLOOR PLAN & TERRACE FLOOR PLAN

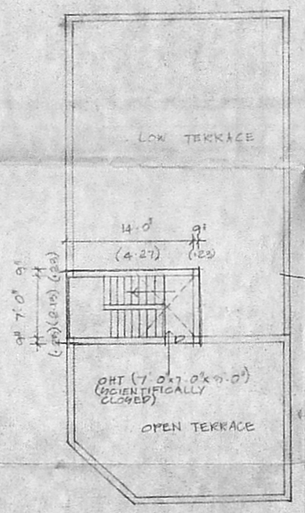

TERRACE FLOOR PLAN

SCHEDULE OF JOINERIES

DOORS — Ac/1841/2001

D	2'6"x7'0" (1.06x2.13)
D_1	2'0"x7'0" (0.915x2.13)
D_2	2'6"x7'0" (0.76x2.13)

WINDOWS

W	6'0"x4'6" (1.83x1.37)
W_1	4'0"x4'6" (1.22x1.37)
W_2	4'0"x3'6" (1.22x1.06)
W_3	3'0"x4'6" (0.915x1.37)
V	3'0"x2'0" (0.915x0.61)

AREA DETAILS

	SQ.FT	M²
PLOT AREA	2450	227.69
UTILT PARKING	423	39.31
GROUND FLOOR	927	85.96
GROUND FIRST	1411	131.13
FIRST FLOOR	556	51.67
HEAD ROOM	125	11.61
TOTAL AREA	2892	268.77

PLOT COVERAGE – 55%
F.A.I. – 1.18 < 1.5.

COLOUR INDEX
PROPOSED
ROAD
BOUNDARY

OWNER

PLAN SHOWING THE PROPOSED RESIDENTIAL BUILDING AT PLOT NO-56/3, DOOR NO-3/109, NATESA NAGAR, I^ST MAIN ROAD, I^ST CROSS STREET, IN SURVEY NO-96, VIRUGAMBAKKAM VILLAGE, MAMBALAM GUINDY TALUK CHENNAI DISTRICT.

SCALE - 1" = 6'-0"

K. SELVAM, B.E., M.I.E. (I), A.I.V.,
Consulting Civil Engineer Chartered Engineer
Approved Valuer, Licensed Surveyor,
Chartered Reg. No. TN/2001-2002
Corporation of Chennai.
No. 9, Old No. 254,
Mogappair East, Chennai-600 050.
Phone: 6562050.

LICENSED SURVEYOR.